York County, Pennsylvania

Voting Districts & Polling Locations

Legend

- Polling Locations
- County Boundary
- Municipal Boundary
- Voting District
- Susquehana River
- Road
- Interstate Hwy
- State Hwy
- US Hwy

Feet: 0, 3,750, 7,500, 15,000, 22,500, 30,000

Miles: 0, 0.5, 1, 2

YCPC YORK COUNTY PLANNING COMMISSION
YORK, PENNSYLVANIA

Disclaimer:
The York County Planning Commission provides this Geographic Information System map and/or data (collectively the "Data") as a public information service. The Data is not a legally recorded plan, survey, official tax map,or engineering schematic and should be used for only general information. Reasonable effort has been made to ensure that the Data is correct; however the Commission does not guarantee its accuracy, completeness, or timeliness. The Commission shall not be liable for any damages that may arise from the use of the Data."

Document Path: O:\IS\MapRequests\County\VoterRegistration\PollingLocations\Map\PollingLocationsMap_11x17.mxd

Last Updated 11/22/2013

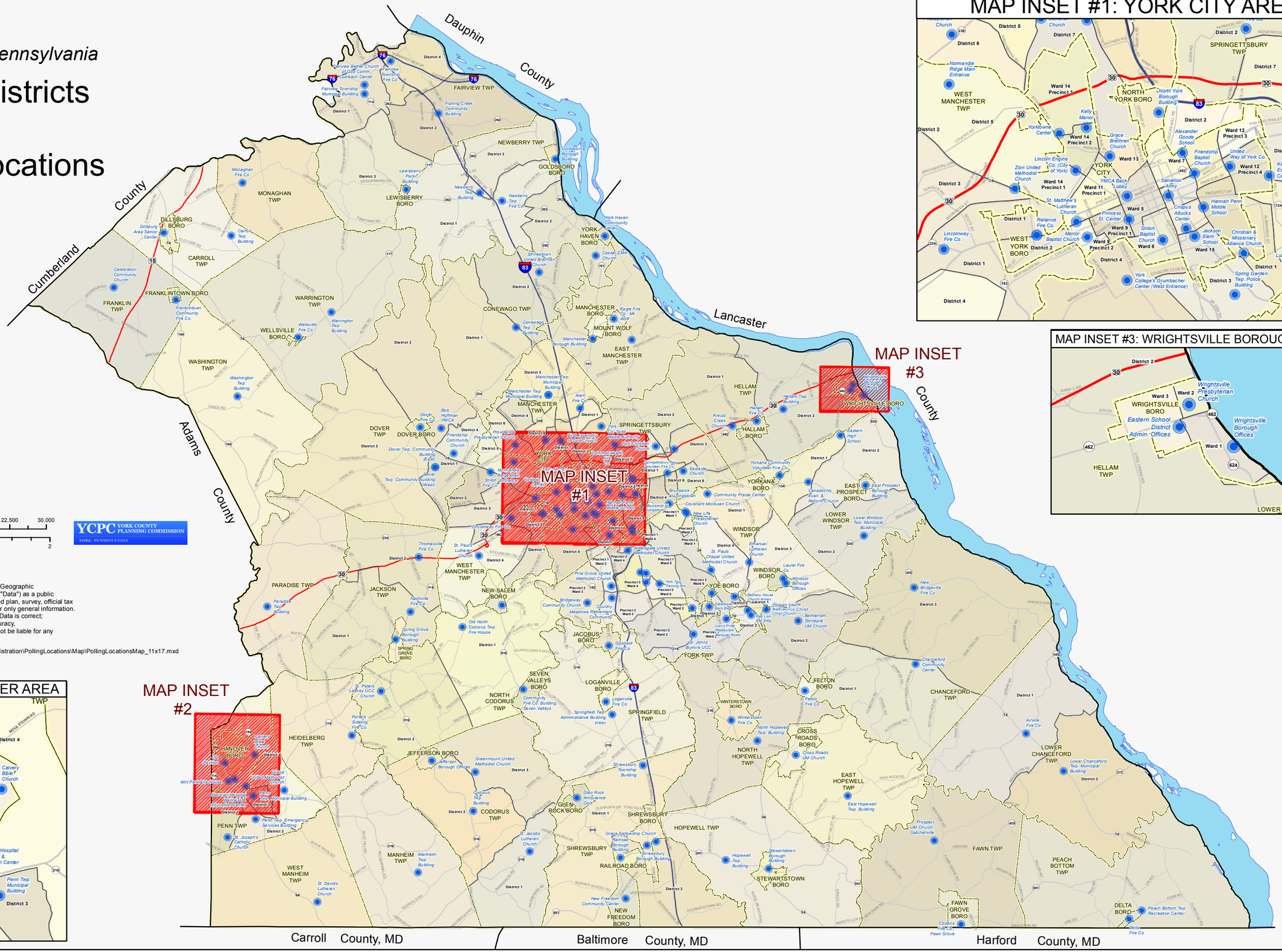

MAP INSET #1: YORK CITY AREA

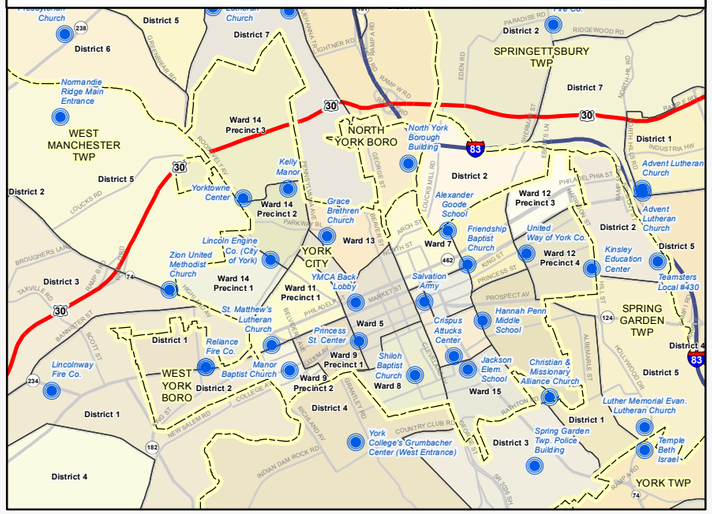

MAP INSET #3: WRIGHTSVILLE BOROUGH AREA
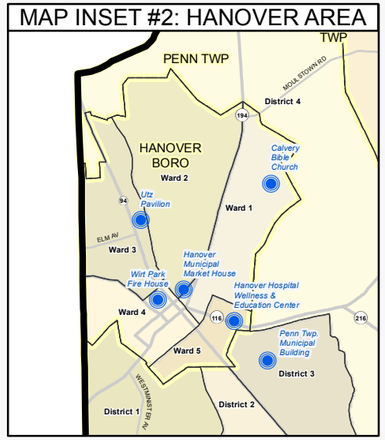
MAP INSET #2: HANOVER AREA